

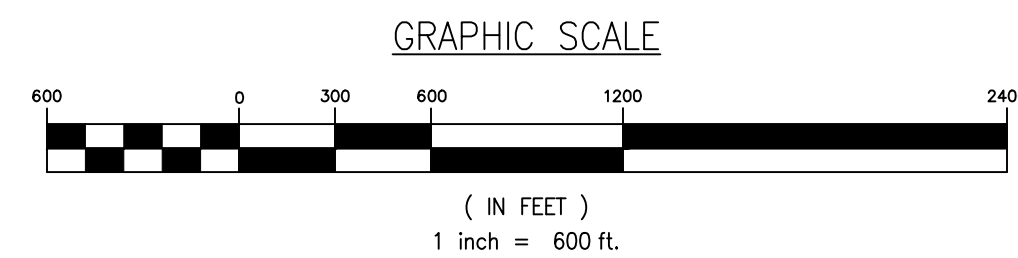
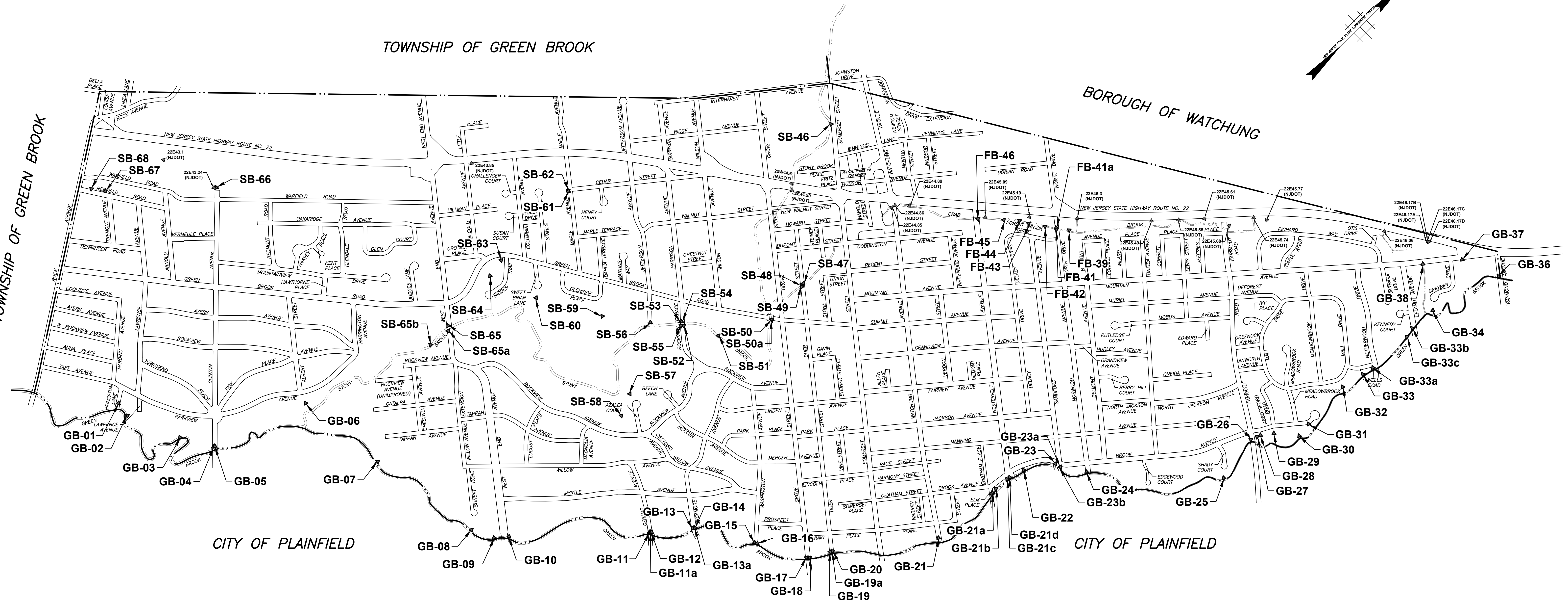
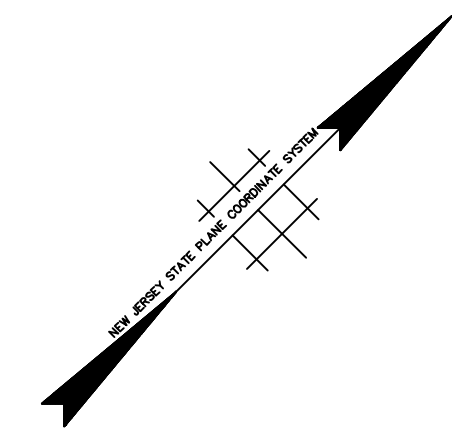
TOWNSHIP OF GREEN BROOK

BOROUGH OF WATCHUNG

TOWNSHIP OF GREEN BROOK

CITY OF PLAINFIELD

CITY OF PLAINFIELD



REVISIONS	
DATE	DESCRIPTION

THE OWNER AND CONTRACTOR SHALL HOLD HARMLESS THE ENGINEER FROM AND AGAINST ALL CLAIMS, DAMAGES, LOSSES AND EXPENSES INCLUDING ATTORNEY'S FEES ARISING OUT OF OR RESULTING FROM THE PERFORMANCE OF THE WORK BY THE CONTRACTOR. CHANGES TO THE PLANS BY THE OWNER AND THE CONTRACTOR SHALL BE THE RESPONSIBILITY OF THE PERSONS MAKING SUCH CHANGES. THE CONTRACTOR SHALL CHECK AND VERIFY ALL PLAN DIMENSIONS AND CONDITIONS BEFORE PROCEEDING WITH CONSTRUCTION.

BOROUGH OF NORTH PLAINFIELD
2023 OUTFALL LOCATION MAP

SITUATED IN
BOROUGH OF NORTH PLAINFIELD
SOMERSET COUNTY, NEW JERSEY

Grotto Engineering Associates, LLC
 ENGINEERS • PLANNERS • SURVEYORS
 Certificate of Authorization No. 24GA27918300
 77 BRANT AVENUE - SUITE 105
 CLARK, NEW JERSEY 07066
 (908) 272-8901 • (908) 272-8902 (fax)

DAVID J. TESTA
 PROFESSIONAL ENGINEER
 NEW JERSEY LICENSE NO. GE44515

DATE: 03/29/2023 SCALE: 1" = 600' DRAWN: JPC CHECKED: DJT SHEET: 1 OF 1 JOB: NP-0000

C:\NORTH PLAINFIELD PROJECTS\NP-0000\1 - 09-2023\2023 OUTFALL MAPS\G022 OUTFALL MAP NORTH PLAINFIELD OUTFALL MAP - 03-29-2023.dwg 3/17/2024